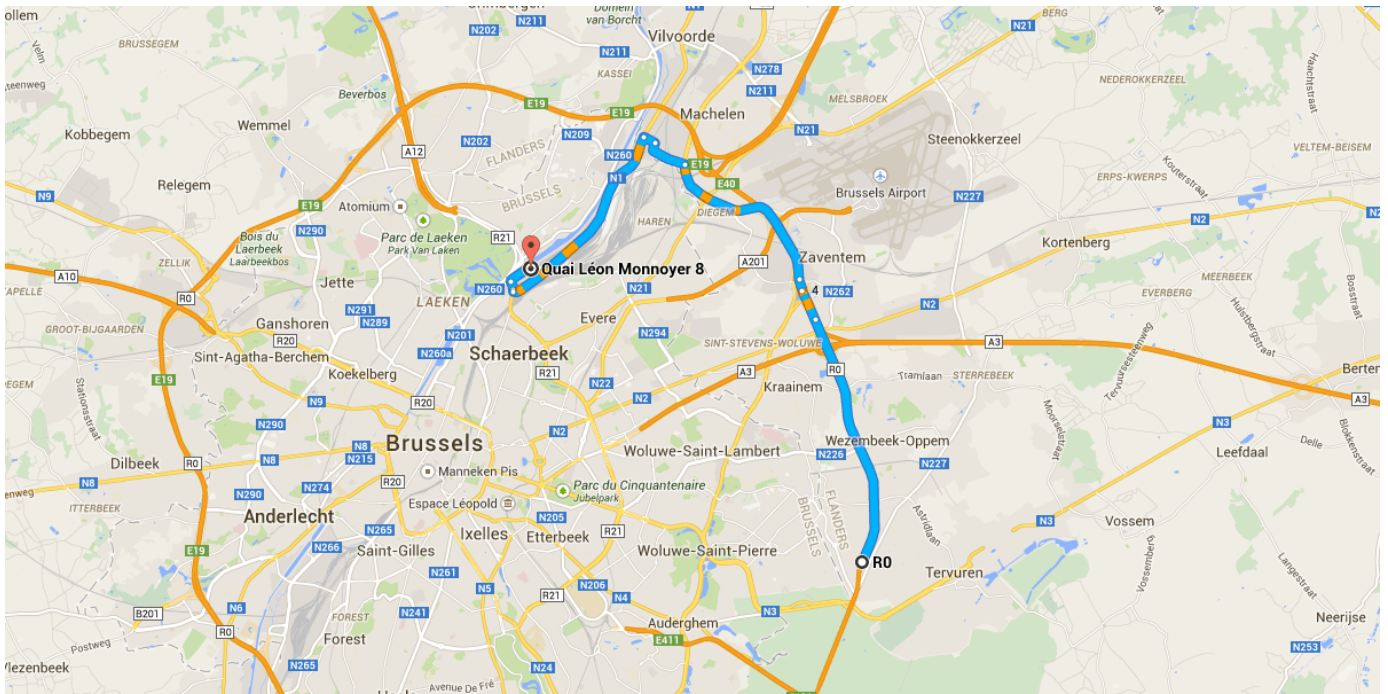


Directions from R0 to Quai Léon Monnoyer 8



R0

1950 Kraainem

Follow R0 and R22 to
Budasteenweg/Chaussée de Buda in
Machelen

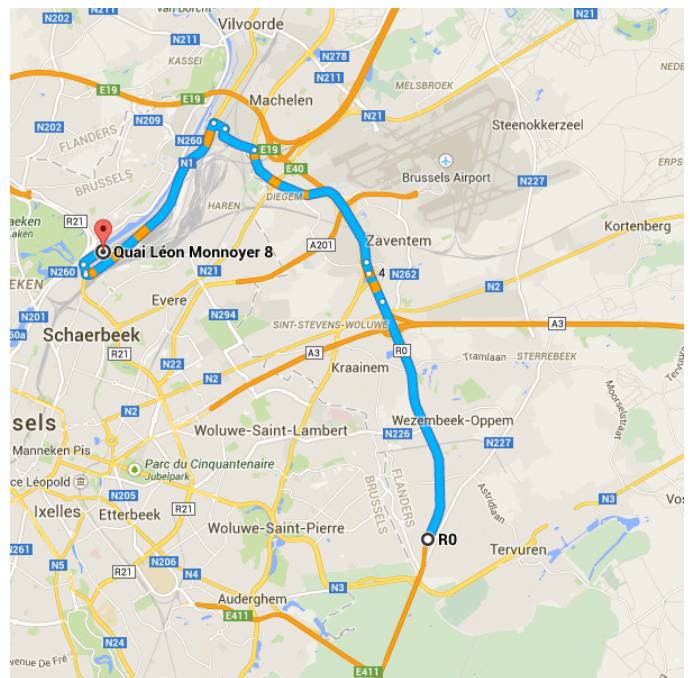
10.2 km / 8 min

- ↑ 1. Head northeast on R0

- ↗ 2. Merge onto E40/R0

- ↘ 3. Take exit 4-Diegem-Woluwelaan toward
Vilvoorde/Diegem-
Woluwelaan/Evere/Luchthaven
Zaventem

- ↑ 4. Merge onto R22



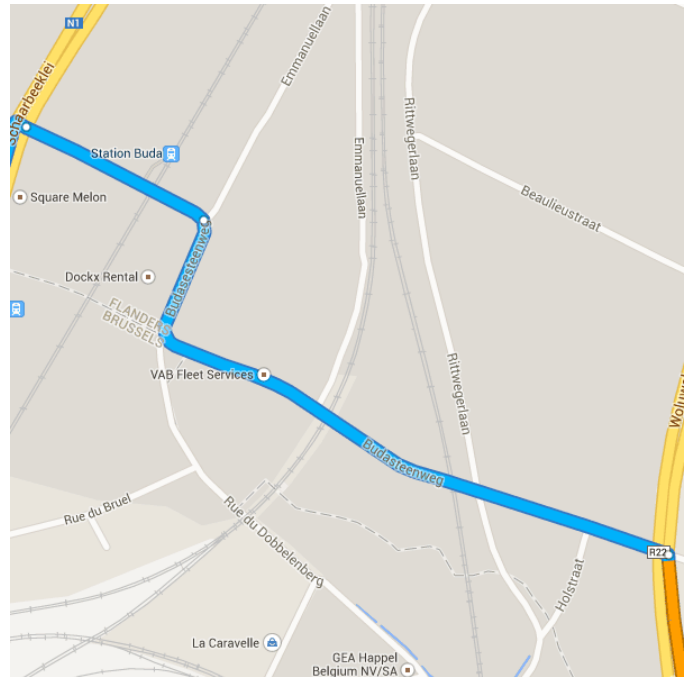
Continue on **Chaussée de Buda** to
Vilvoorde

1.2 km / 3 min

- ↶ 5. Turn **left** onto **Budasteenweg/Chaussée de Buda**
 - i Continue to follow **Chaussée de Buda**

 900 m
- ↷ 6. Slight **left** onto **Generaal Lemanlaan**

 270 m



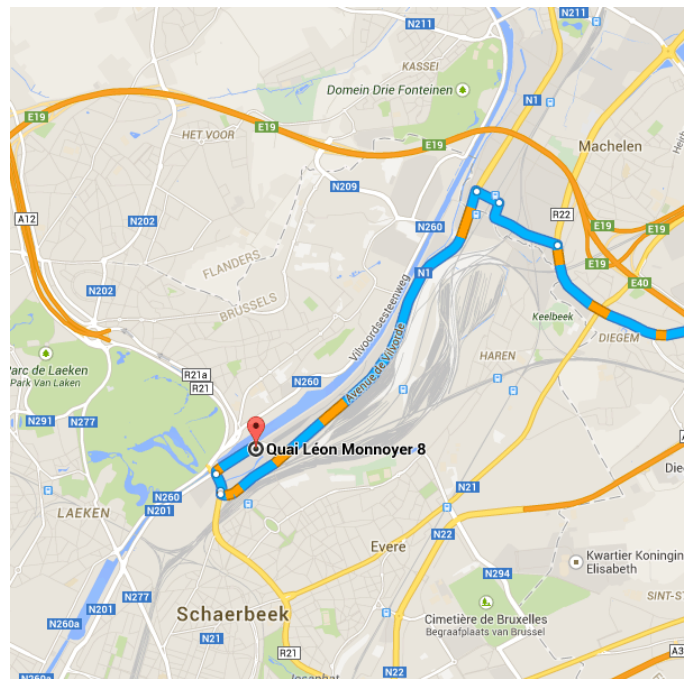
Follow **N1** to **Léon Monnoyerkaai/Quai Léon Monnoyer/N201** in Brussel. Exit from **N1**

- ↶ 7. Take the 1st **left** onto **Schaarbeeklei/N1**
 - i Continue to follow **N1**

 4.4 km
- 🔄 8. At the roundabout, take the **1st** exit onto the **Léon Monnoyerkaai/Quai Léon Monnoyer/N201** ramp

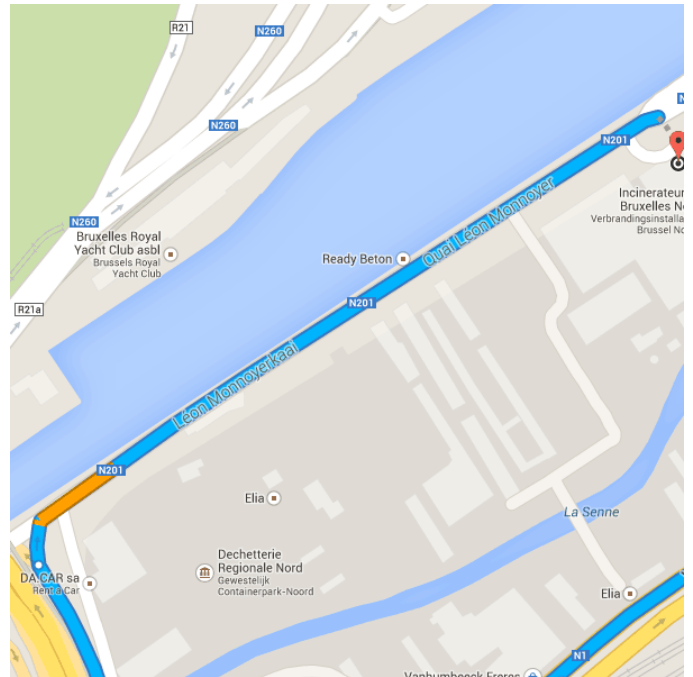
 31 m
- ↷ 9. Keep **right** to continue toward **Léon Monnoyerkaai/Quai Léon Monnoyer/N201**

 200 m



- ↷ Turn **right** onto **Léon Monnoyerkaai/Quai Léon Monnoyer/N201**
 - i Destination will be on the right

 550 m / 37 s



📍 Quai Léon Monnoyer 8

1000 Bruxelles

These directions are for planning purposes only. You may find that construction projects, traffic, weather, or other events may cause conditions to differ from the map results, and you should plan your route accordingly. You must obey all signs or notices regarding your route.

Map data ©2014 Google